Docusign Envelope ID: 513AB34D-3866-8133-803F-F173AF5DE1E5

bytherules

Seller disclosure statement

Queensland Government

Property Law Act 2023 section 99
Form 2, Version 1 | Effective from: 1 August 2025

WARNING TO BUYER – This statement contains important legal and other information about the property offered for sale. You should read and satisfy yourself of the information in this statement before signing a contract. You are advised to seek legal advice before signing this form. You should not assume you can terminate the contract after signing if you are not satisfied with the information in this statement.

WARNING – You must be given this statement before you sign the contract for the sale of the property.

This statement does not include information about:

- flooding or other natural hazard history
- structural soundness of the building or pest infestation
- current or historical use of the property
- current or past building or development approvals for the property
- limits imposed by planning laws on the use of the land
- services that are or may be connected to the property
- the presence of asbestos within buildings or improvements on the property.

You are encouraged to make your own inquiries about these matters before signing a contract. You may not be able to terminate the contract if these matters are discovered after you sign.

Part 1 – Seller and property details

Seller	Cracked The Coad Pty Ltd A.C.N. 686 048 368 as Trustee Under Instrument 724255549
Property address (referred to as the "property" in this statement)	17 Eastwood Street, West Gladstone, QLD, 4680
Lot on plan description	Lot 23 on Survey Plan 206871

Community titles scheme or BUGTA scheme:

Is the property part of a community titles scheme or a BUGTA scheme:

☐ **Yes** ☒ **No**

*If **Yes**, refer to Part 6 of this statement for additional information*

*If **No**, please disregard Part 6 of this statement as it does not need to be completed*

Part 2 – Title details, encumbrances and residential tenancy or rooming accommodation agreement

Title details	**The seller gives or has given the buyer the following—**	
	A title search for the property issued under the *Land Title Act* 1994 showing interests registered under that Act for the property.	☒ **Yes**
	A copy of the plan of survey registered for the property.	☒ **Yes**

Registered encumbrances

Registered encumbrances, if any, are recorded on the title search, and may affect your use of the property. Examples include easements, statutory covenants, leases and mortgages.

You should seek legal advice about your rights and obligations before signing the contract.

Unregistered encumbrances (excluding statutory encumbrances)

There are encumbrances not registered on the title that will continue to affect the property after **settlement**. ☒ **Yes** ☐ **No**

Note—If the property is part of a community titles scheme or a BUGTA scheme it may be subject to and have the benefit of statutory easements that are **NOT** required to be disclosed.

Unregistered lease (if applicable)

If the unregistered encumbrance is an unregistered lease, the details of the agreement are as follows:

» the start and end day of the term of the lease: 01 July 2026 - 27 January 2027

» the amount of rent and bond payable: Rent: $560.00 per wk / Bond: $2,460.00

» whether the lease has an option to renew: 12 months

Other unregistered agreement in writing (if applicable)

If the unregistered encumbrance is created by an agreement in writing, and is not an unregistered lease, a copy of the agreement is given, together with relevant plans, if any. ☐ **Yes**

Unregistered oral agreement (if applicable)

If the unregistered encumbrance is created by an oral agreement, and is not an unregistered lease, the details of the agreement are as follows

Statutory encumbrances

There are statutory encumbrances that affect the property. ☒ **Yes** ☐ **No**

*If **Yes**, the details of any statutory encumbrances are as follows:*

ERGON - Pillar | NBN -cables | Telstra- conduit

Residential tenancy or rooming accommodation agreement

The property has been subject to a residential tenancy agreement or a rooming accommodation agreement under the *Residential Tenancies and Rooming Accommodation Act 2008* during the last 12 months. ☒ **Yes** ☐ **No**

If **Yes**, when was the rent for the premises or each of the residents' rooms last increased? *(Insert date of the most recent rent increase for the premises or rooms)* 27 October 2026

Note—Under the *Residential Tenancies and Rooming Accommodation Act 2008* the rent for a residential premises may not be increased earlier than 12 months after the last rent increase for the premises.

As the owner of the property, you may need to provide evidence of the day of the last rent increase. You should ask the seller to provide this evidence to you prior to settlement.

Part 3 – Land use, planning and environment

WARNING TO BUYER – You may not have any rights if the current or proposed use of the property is not lawful under the local planning scheme. You can obtain further information about any planning and development restrictions applicable to the lot, including in relation to short-term letting, from the relevant local government.

Zoning	The zoning of the property is *(Insert zoning under the planning scheme, the Economic Development Act 2012; the Integrated Resort Development Act 1987; the Mixed Use Development Act 1993; the State Development and Public Works Organisation Act 1971 or the Sanctuary Cove Resort Act 1985, as applicable)*: Low Density Residential
Transport proposals and resumptions	The lot is affected by a notice issued by a Commonwealth, State or local government entity and given to the seller about a transport infrastructure proposal* to: locate transport infrastructure on the property; or alter the dimensions of the property. ☐ **Yes** ☒ **No** The lot is affected by a notice of intention to resume the property or any part of the property. ☐ **Yes** ☒ **No** *If **Yes**, a copy of the notice, order, proposal or correspondence must be given by the seller.*

* *Transport infrastructure* has the meaning defined in the *Transport Infrastructure Act 1994.* A *proposal* means a resolution or adoption by some official process to establish plans or options that will physically affect the property.

Contamination and environmental protection	The property is recorded on the Environmental Management Register or the Contaminated Land Register under the *Environmental Protection Act 1994.* ☐ **Yes** ☒ **No** **The following notices are, or have been, given:** A notice under section 408(2) of the *Environmental Protection Act 1994* (for example, land is contaminated, show cause notice, requirement for site investigation, clean up notice or site management plan). ☐ **Yes** ☒ **No** A notice under section 369C(2) of the *Environmental Protection Act 1994* (the property is a place or business to which an environmental enforcement order applies). ☐ **Yes** ☒ **No** A notice under section 347(2) of the *Environmental Protection Act 1994* (the property is a place or business to which a prescribed transitional environmental program applies). ☐ **Yes** ☒ **No**
Trees	There is a tree order or application under the *Neighbourhood Disputes (Dividing Fences and Trees) Act 2011* affecting the property. ☐ **Yes** ☒ **No** *If **Yes**, a copy of the order or application must be given by the seller.*
Heritage	The property is affected by the *Queensland Heritage Act 1992* or is included in the World Heritage List under the *Environment Protection and Biodiversity Conservation Act 1999* (Cwlth). ☐ **Yes** ☒ **No**
Flooding	Information about whether the property is affected by flooding or another natural hazard or within a natural hazard overlay can be obtained from the relevant local government and you should make your own enquires. Flood information for the property may also be available at the FloodCheck Queensland portal or the Australian Flood Risk Information portal.
Vegetation, habitats and protected plants	Information about vegetation clearing, koala habitats and other restrictions on development of the land that may apply can be obtained from the relevant State government agency.

Part 4 – Buildings and structures

WARNING TO BUYER – The seller does not warrant the structural soundness of the buildings or improvements on the property, or that the buildings on the property have the required approval, or that there is no pest infestation affecting the property. You should engage a licensed building inspector or an appropriately qualified engineer, builder or pest inspector to inspect the property and provide a report and also undertake searches to determine whether buildings and improvements on the property have the required approvals.

Swimming pool	There is a relevant pool for the property.	☐ **Yes**	☒ **No**
	If a community titles scheme or a BUGTA scheme – a shared pool is located in the scheme.	☐ **Yes**	☐ **No**
	Pool compliance certificate is given.	☐ **Yes**	☐ **No**
	OR		
	Notice of no pool safety certificate is given.	☐ **Yes**	☐ **No**
Unlicensed building work under owner builder permit	Building work was carried out on the property under an owner builder permit in the last 6 years.	☐ **Yes**	☒ **No**
	A notice under section 47 of the Queensland Building and Construction Commission Act 1991 must be given by the seller and you may be required to sign the notice and return it to the seller prior to signing the contract.		
Notices and orders	There is an unsatisfied show cause notice or enforcement notice under the *Building Act 1975*, section 246AG, 247 or 248 or under the *Planning Act 2016*, section 167 or 168.	☐ **Yes**	☒ **No**
	The seller has been given a notice or order, that remains in effect, from a local, State or Commonwealth government, a court or tribunal, or other competent authority, requiring work to be done or money to be spent in relation to the property.	☐ **Yes**	☒ **No**
	*If **Yes**, a copy of the notice or order must be given by the seller.*		
Building Energy Efficiency Certificate	If the property is a commercial office building of more than 1,000m2, a Building Energy Efficiency Certificate is available on the Building Energy Efficiency Register.		
Asbestos	The seller does not warrant whether asbestos is present within buildings or improvements on the property. Buildings or improvements built before 1990 may contain asbestos. Asbestos containing materials (ACM) may have been used up until the early 2000s. Asbestos or ACM may become dangerous when damaged, disturbed, or deteriorating. Information about asbestos is available at the Queensland Government Asbestos Website (asbestos.qld.gov.au) including common locations of asbestos and other practical guidance for homeowners.		

Docusign Envelope ID: 513AB34D-3866-8133-803F-F173AF5DE1E5

Part 5 – Rates and services

WARNING TO BUYER – The amount of charges imposed on you may be different to the amount imposed on the seller.

Rates	**Whichever of the following applies—**
	The total amount payable* for all rates and charges (without any discount) for the property as stated in the most recent rate notice is: Amount: $4014.89 Date Range: 01 July 2026 - 30 June 2027 OR The property is currently a rates exempt lot.** ☐ OR The property is not rates exempt but no separate assessment of rates ☐ is issued by a local government for the property.

*Concessions: A local government may grant a concession for rates. The concession will not pass to you as buyer unless you meet the criteria in section 120 of the *Local Government Regulation 2012* or section 112 of the *City of Brisbane Regulation 2012*.

** An exemption for rates applies to particular entities. The exemption will not pass to you as buyer unless you meet the criteria in section 93 of the *Local Government Act 2009* or section 95 of the *City of Brisbane Act 2010*.

Water	**Whichever of the following applies—**
	The total amount payable as charges for water services for the property as indicated in the most recent water services notice* is: Amount: $551.12 Date Range 01 July 2026 - 30 June 2027 OR There is no separate water services notice issued for the lot; however, an estimate of the total amount payable for water services is: Amount: Date Range

* A water services notices means a notice of water charges issued by a water service provider under the *Water Supply (Safety and Reliability) Act 2008*.

Part 6 – Community titles schemes and BUGTA schemes

(If the property is part of a community titles scheme or a BUGTA scheme this Part must be completed)

WARNING TO BUYER – If the property is part of a community titles scheme or a BUGTA scheme and you purchase the property, you will become a member of the body corporate for the scheme with the right to participate in significant decisions about the scheme and you will be required to pay contributions towards the body corporate's expenses in managing the scheme. You will also be required to comply with the by-laws. By-laws will regulate your use of common property and the lot.

For more information about living in a body corporate and your rights and obligations, contact the Office of the Commissioner for Body Corporate and Community Management.

Body Corporate and Community Management Act 1997	**The property is included in a community titles scheme.** ***(If Yes, complete the information below)***
Community Management Statement	A copy of the most recent community management statement for the scheme as recorded under the *Land Title Act 1994* or another Act is given to the buyer. ☐ **Yes** **Note**—If the property is part of a community titles scheme, the community management statement for the scheme contains important information about the rights and obligations of owners of lots in the scheme including matters such as lot entitlements, by-laws and exclusive use areas.
Body Corporate Certificate	A copy of a body corporate certificate for the lot under the *Body Corporate and Community Management Act 1997*, section 205(4) is given to the buyer. ☐ **Yes** ☐ **No** *If **No***— An explanatory statement is given to the buyer that states: » a copy of a body corporate certificate for the lot is not attached; and » the reasons under section 6 of the *Property Law Regulation 2024* why the seller has not been able to obtain a copy of the body corporate certificate for the lot.
Statutory Warranties	**Statutory Warranties**—If you enter into a contract, you will have implied warranties under the *Body Corporate* and *Community Management Act 1997* relating to matters such as latent or patent defects in common property or body corporate assets; any actual, expected or contingent financial liabilities that are not part of the normal operating costs; and any circumstances in relation to the affairs of the body corporate that will materially prejudice you as owner of the property. There will be further disclosure about warranties in the contract.

Building Units and Group Titles Act 1980	**The property is included in a BUGTA scheme** ***(If Yes, complete the information below)***
Body Corporate Certificate	A copy of a body corporate certificate for the lot under the *Building Units and Group Titles Act 1980*, section 40AA(1) is given to the buyer. ☐ **Yes** ☐ **No** *If **No***— An explanatory statement is given to the buyer that states: ☐ **Yes** » a copy of a body corporate certificate for the lot is not attached; and » the reasons under section 7 of the *Property Law Regulation 2024* why the seller has not been able to obtain a copy of the body corporate certificate for the lot. **Note**—If the property is part of a BUGTA scheme, you will be subject to by-laws approved by the body corporate and other by-laws that regulate your use of the property and common property.

Docusign Envelope ID: 513AB34D-3866-8133-803F-F173AF5DE1E5

Signatures – SELLER

Signed by:
4F3D99820950417...

Signature of seller

Cracked The Coad Pty Ltd
A.C.N. 686 048 368 as Trustee Under
Instrument 724255549

Name of seller

26/10/2026

Date

Signed by:
7411F09630C8411...

Signature of seller

Cracked The Coad Pty Ltd
A.C.N. 686 048 368 as Trustee Under
Instrument 724255549

Name of seller

27/10/2026

Date

Signatures – BUYER

By signing this disclosure statement the buyer acknowledges receipt of this disclosure statement before entering into a contract with the seller for the sale of the lot.

Signature of buyer

Name of buyer

Date

Signature of buyer

Name of buyer

Date

Docusign Envelope ID: 513AB34D-3866-8133-803F-F173AF5DE1E5

Current Title Search

Queensland Titles Registry Pty Ltd
ABN 23 648 568 101

Title Reference:	**50705073**	**Search Date:**	27/10/2026 10:42
Date Title Created:	05/02/2008	**Request No:**	58097448
Previous Title:	30471033		

ESTATE AND LAND

Estate in Fee Simple

LOT 23 SURVEY PLAN 206871
Local Government: GLADSTONE

REGISTERED OWNER

Dealing No: 724255549 07/08/2025

CRACKED THE COAD PTY LTD A.C.N. 686 048 368 TRUSTEE
UNDER INSTRUMENT 724255549

EASEMENTS, ENCUMBRANCES AND INTERESTS

1. Rights and interests reserved to the Crown by
Deed of Grant No. 30195182 (POR 59)

2. MORTGAGE No 724255550 07/08/2025 at 14:06
WESTPAC BANKING CORPORATION A.C.N. 007 457 141

ADMINISTRATIVE ADVICES

NIL

UNREGISTERED DEALINGS

NIL

Caution - Charges do not necessarily appear in order of priority

** End of Current Title Search **

COPYRIGHT QUEENSLAND TITLES REGISTRY PTY LTD [2026]
Requested by: D-ENQ INFOTRACK PTY LIMITED

Docusign Envelope ID: 513AB34D-3866-8133-803F-F173AF5DE1E5

Land Title Act 1994 ; Land Act 1994
Form 21 Version 2

SURVEY PLAN

Sheet 1 of 4

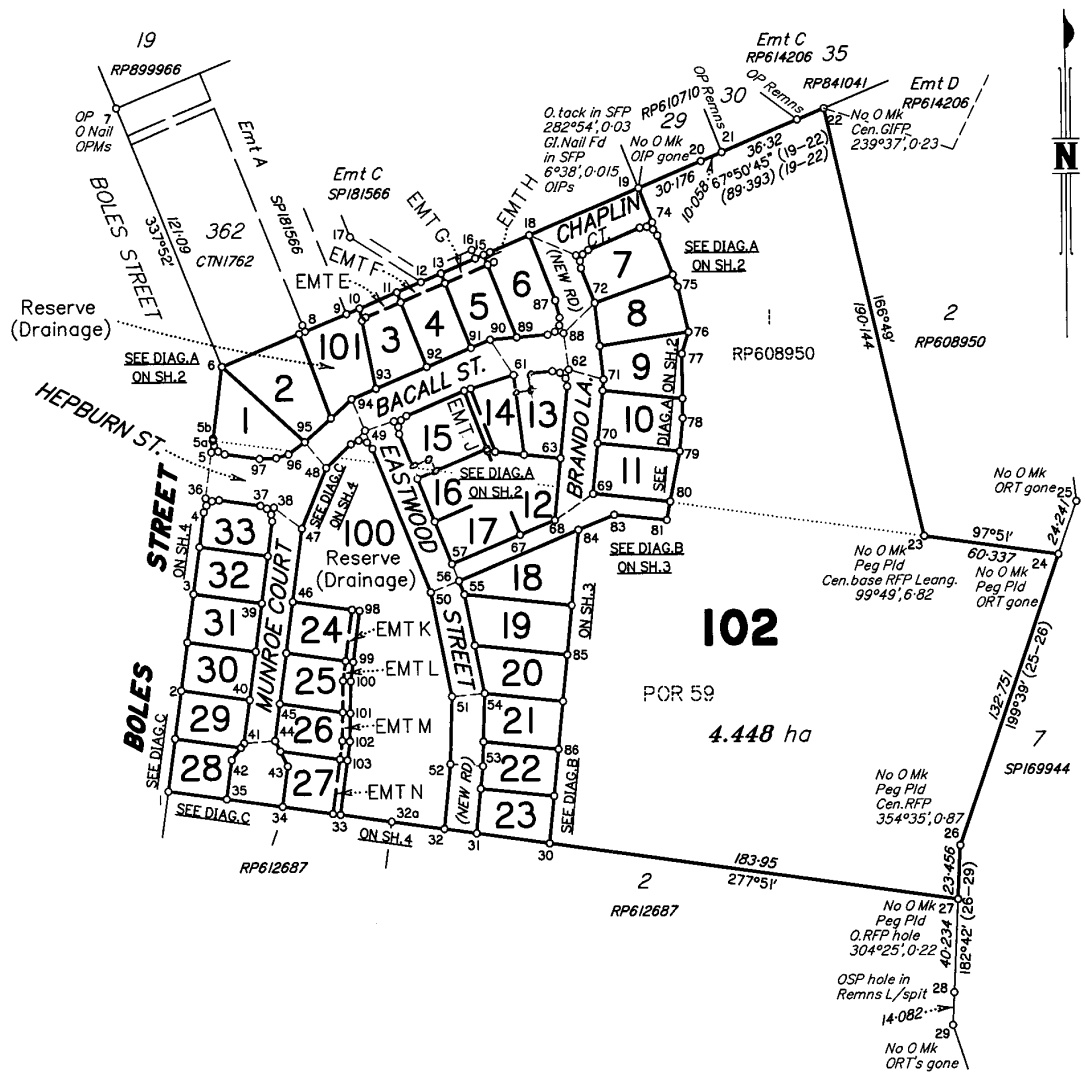

Peg placed at all new corners, unless otherwise stated.

Area of New Road

(4–5b–96–89–19–74a–72–69–80–55–31–50–48–46–35–37–4)... 1·114 ha

Scale 1: 2000 – Lengths are in Metres.

20 0 20 40 60 80 100 120 140 160 180 200 220 240 260 280

0 50 mm 100 mm 150 mm

State copyright reserved.

McNee Surveys Pty Ltd A.C.N. 081 071 445 hereby certify that the land comprised in this plan was surveyed by the corporation by Desmond James McNee, Cadastral Surveyor, for whose work the corporation accepts responsibility and that the plan is accurate, that the said survey was performed in accordance with the Survey and Mapping Infrastructure Act 2003 and Surveyors Act 2003 and associated Regulations and Standards and that the said survey was completed on 15/11/2007

McNee Surveys Pty Ltd A.C.N. 081 071 445 The Common Seal of

Director

Director

15/11/'07
Date

Plan of Lots 1 – 33 & 100 – 102

& EMTs E–H in Lots 3–6, EMT J in Lot 14, EMTs K–N in Lots 24–27, respectively.

Cancelling Lot 1 on RP608950 & Lot 59 on plan G1468.

PARISH: GLADSTONE COUNTY: Clinton

Meridian: GDA (by GPS) F/N's: No

Scale: 1:2000

Format: STANDARD

SP206871

Plan Status:

Copyright protects the plan/s being ordered by you. Unauthorised reproduction or amendments are not permitted.

Docusign Envelope ID: 513AB34D-3866-8133-803F-F173AF5DE1E5

711391946

$2757.45
01/02/2008 15:25
BE 400 NT

**WARNING : Folded or Mutilated Plans will not be accepted.
Plans may be rolled.
Information may not be placed in the outer margins.**

Registered

5. Lodged by

(Include address, phone number, reference, and Lodger Code)

1. Certificate of Registered Owners or Lessees.

I/We OPTB NO: 1 P.TY LTD A.C.N. 113 852 118

(Names in full)

* as Registered Owners of this land agree to this plan and dedicate the Public Use Land as shown hereon in accordance with Section 50 of the Land Title Act 1994.

* as Lessees of this land agree to this plan.

Signature of *Registered Owners *Lessees

by its duly constituted Attorney Joseph Edmond Gorman T.C. under Instrument Number 710884691, who declares he has not received Notice of Revocation of Power of Attorney No 710884691.

~~OPTB No 1 Pty Ltd ACN 113 852 118 by its Duly Authorised Power of Attorney T.C.~~
~~OPTB #1 Pty Ltd ACN 113 852 118 T.C.~~
~~Under~~ T.C.

* Rule out whichever is inapplicable

6.

Existing			Created		
Title Reference	Lot	Plan	Lots	Emts	Road
30329201	1	RP608950	1–16, 100–102	E–H, J	New Rd
30471033	59	CP G1468	1, 11, 12, 15–33, 100, 102	K–N	New Rd

Lots	Orig
1, 11, 12, 15, 16, 100, 102	POR 59 & (DOG#30195183) Lot 1 on RP608950
17–33	POR 59
2–10, 13, 14, 101	(DOG#30195183) Lot 1 on RP608950

2. Local Government Approval.

* COUNCIL OF THE CITY OF GLADSTONE
hereby approves this plan in accordance with the :
% INTEGRATED PLANNING ACT 1997

Dated this 24th day of JANUARY

MAYOR

CHIEF EXECUTIVE OFFICER

* Insert the name of the Local Government. % Insert Integrated Planning Act 1997 or Local Government (Planning & Environment) Act 1990
# Insert designation of signatory or delegation

7. Portion Allocation :

8. Map Reference :
9150–24333

9. Locality :
WEST GLADSTONE

10. Local Government :
GLADSTONE CITY COUNCIL

11. Passed & Endorsed :
By : MCNEE SURVEYS PTY LTD
Date : 16 NOVEMBER 2007
Signed :
Designation : Liason Officer

12. Building Format Plans only.
I certify that :
* As far as it is practical to determine, no part of the building shown on this plan encroaches onto adjoining lots or road;
* Part of the building shown on this plan encroaches onto adjoining * lots and road

Cadastral Surveyor/Director* Date
*delete words not required

13. Lodgement Fees :

Survey Deposit	$
Lodgement	$
New Titles	$
Photocopy	$
Postage	$
TOTAL	$

14. Insert Plan Number **SP206871**

3. Plans with Community Management Statement :
CMS Number :
Name :

4. References :
Dept File :
Local Govt :
Surveyor : 04S30

Docusign Envelope ID: 513AB34D-3866-8133-803F-F173AF5DE1E5

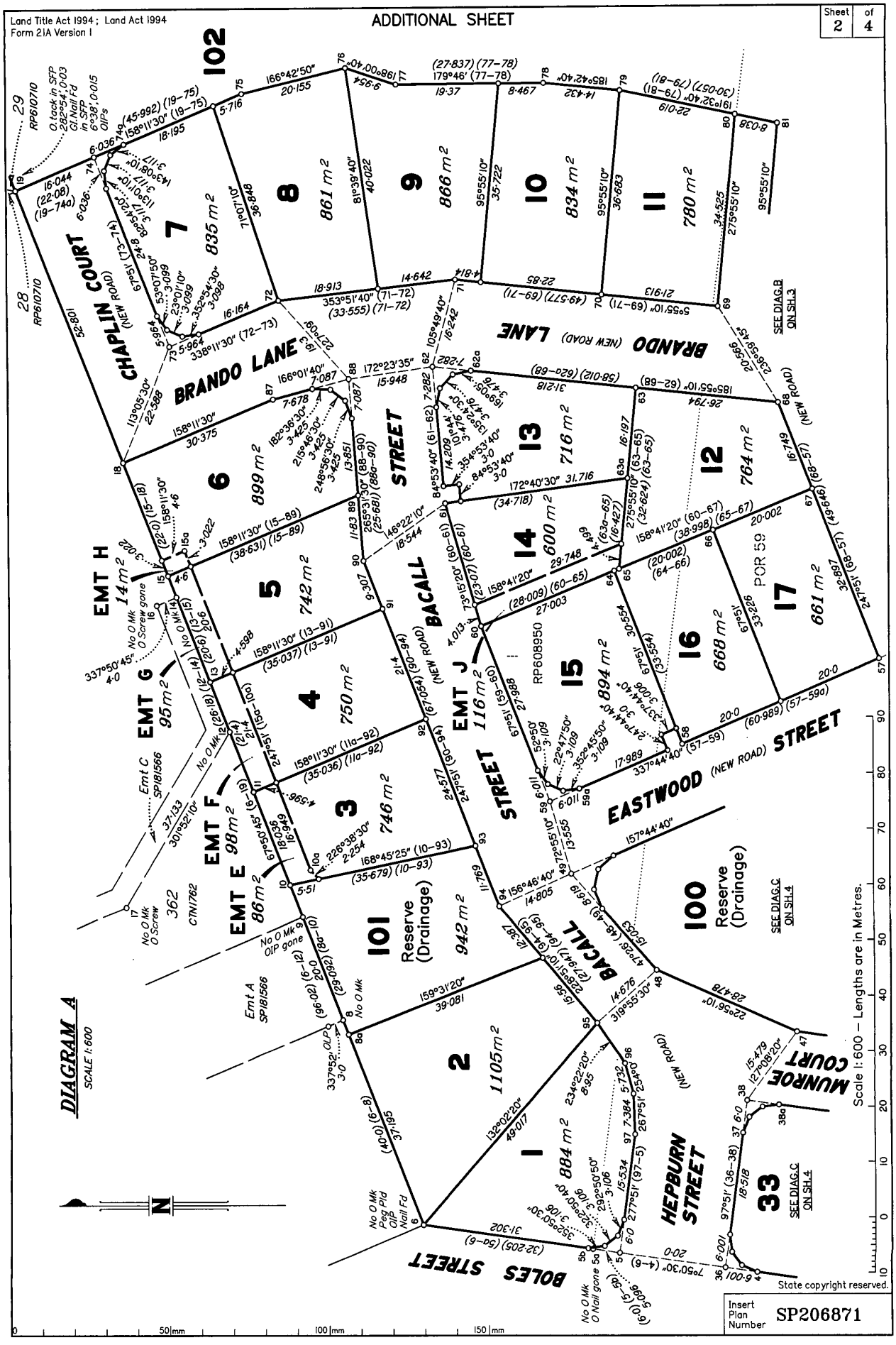

Docusign Envelope ID: 513AB34D-3866-8133-803F-F173AF5DE1E5

Land Title Act 1994 ; Land Act 1994
Form 21A Version 1

ADDITIONAL SHEET

Sheet 3 of 4

DIAGRAM B

SCALE 1:600

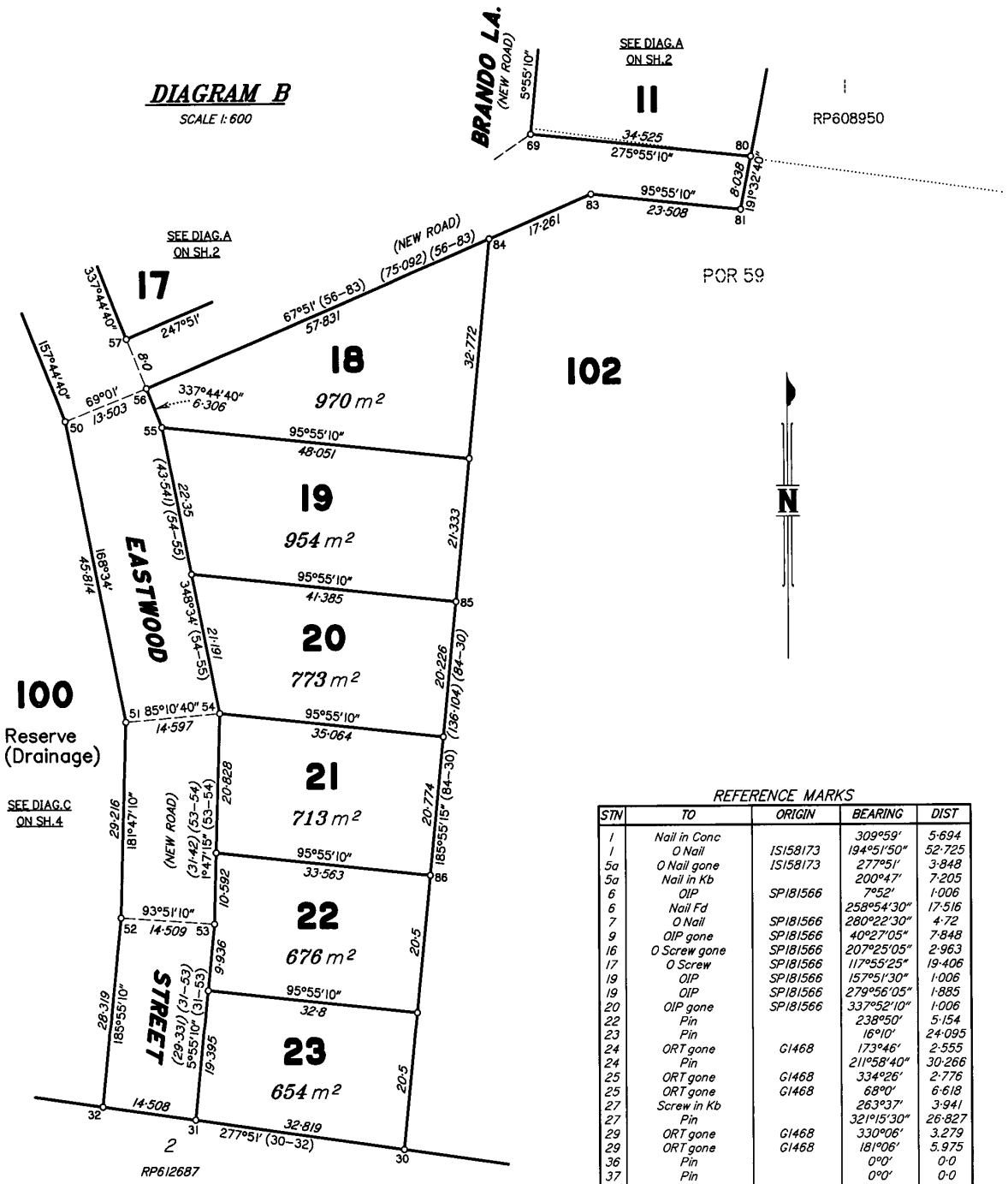

REFERENCE MARKS

STN	TO	ORIGIN	BEARING	DIST
1	Nail in Conc		309°59'	5·694
1	O Nail	IS158173	194°51'50"	52·725
5a	O Nail gone	IS158173	277°51'	3·848
5a	Nail in Kb		200°47'	7·205
6	OIP	SP181566	7°52'	1·006
6	Nail Fd		258°54'30"	17·516
7	O Nail	SP181566	280°22'30"	4·72
9	OIP gone	SP181566	40°27'05"	7·848
16	O Screw gone	SP181566	207°25'05"	2·963
17	O Screw	SP181566	117°55'25"	19·406
19	OIP	SP181566	157°51'30"	1·006
19	OIP	SP181566	279°56'05"	1·885
20	OIP gone	SP181566	337°52'10"	1·006
22	Pin		238°50'	5·154
23	Pin		16°10'	24·095
24	ORT gone	G1468	173°46'	2·555
24	Pin		211°58'40"	30·266
25	ORT gone	G1468	334°26'	2·776
25	ORT gone	G1468	68°00'	6·618
27	Screw in Kb		263°37'	3·941
27	Pin		321°15'30"	26·827
29	ORT gone	G1468	330°06'	3.279
29	ORT gone	G1468	181°06'	5.975
36	Pin		0°0'	0·0
37	Pin		0°0'	0·0
40	Screw in Kb		112°02'	3·984
41	Pin		0°0'	0·0
43	Pin		0°0'	0·0
49	Pin		0°0'	0·0
53	Pin		0°0'	0·0
57	Pin		0°0'	0·0
62	Pin		0°0'	0·0
69	Pin		0°0'	0·0
71	Screw in Kb		311°59'	6·553
73	Pin		0°0'	0·0
88	Pin		0°0'	0·0
96	Pin		0°0'	0·0
96	Screw in Kb		190°57'	3·908

PERMANENT MARKS

PM	ORIGIN	BEARING	DIST	NO
7–OPM	SP181566	280°27'30"	4·557	108481
7–OPM	SP181566	336°30'	326·964	70897

Scale 1:600 — Lengths are in Metres.

10 0 10 20 30 40 50 60 70 80 90
0 50|mm 100|mm 150|mm

State copyright reserved.

Insert Plan Number SP206871

Docusign Envelope ID: 513AB34D-3866-8133-803F-F173AF5DE1E5

Land Title Act 1994 ; Land Act 1994
Form 21A Version 1

ADDITIONAL SHEET

Sheet 4 of 4

DIAGRAM C

SCALE 1:600

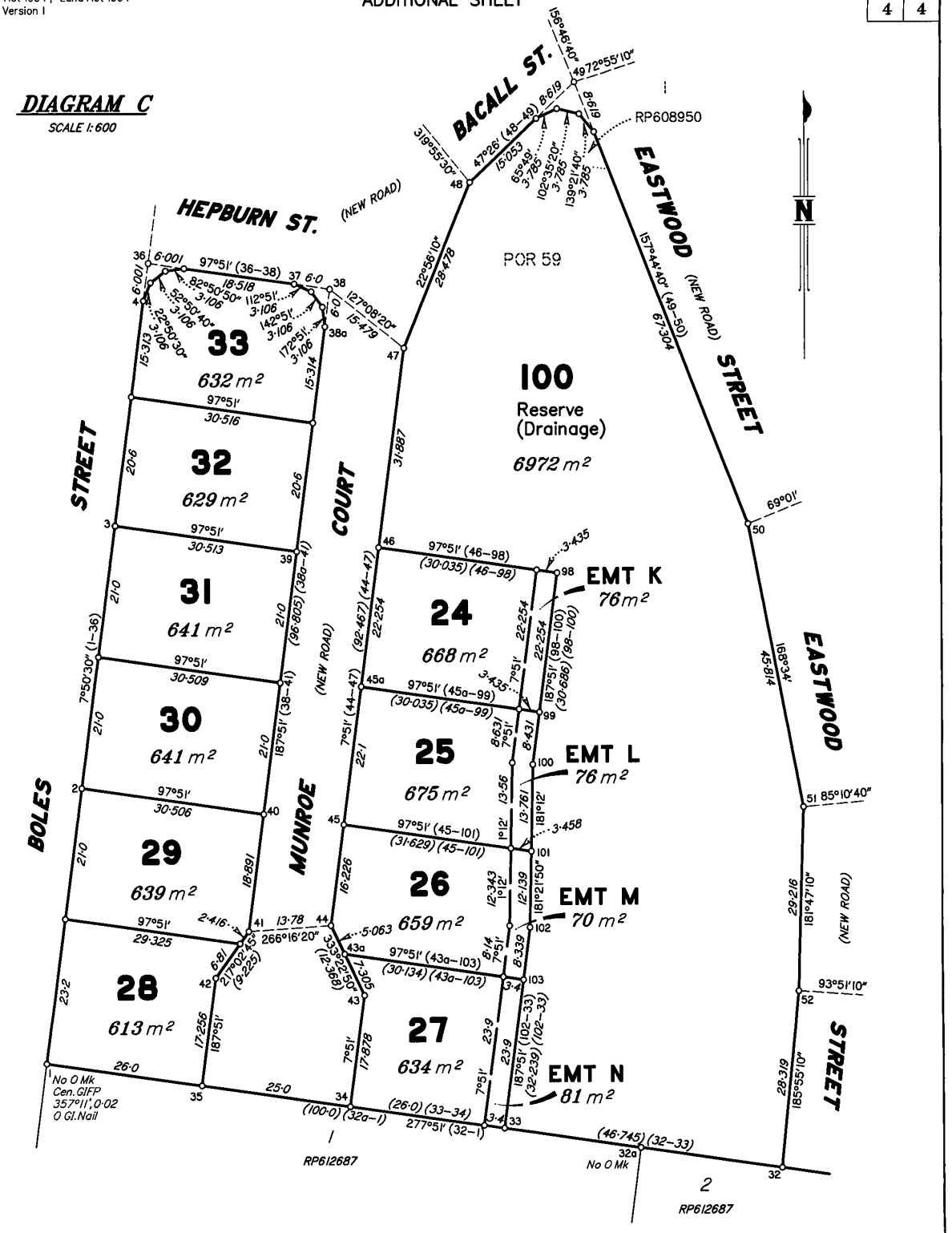

Scale 1:600 — Lengths are in Metres.

10 0 10 20 30 40 50 60 70 80 90

0 50|mm 100|mm 150|mm

State copyright reserved.

Insert Plan Number SP206871

Docusign Envelope ID: 513AB34D-3866-8133-803F-F173AF5DE1E5

All underground cables shall be treated as being energised. Where a cable is located that is not represented on the ERGON ENERGY NETWORK BYDA map, then ERGON ENERGY NETWORK shall be contacted immediately.

For Emergency Situations
Please Call 13 16 70

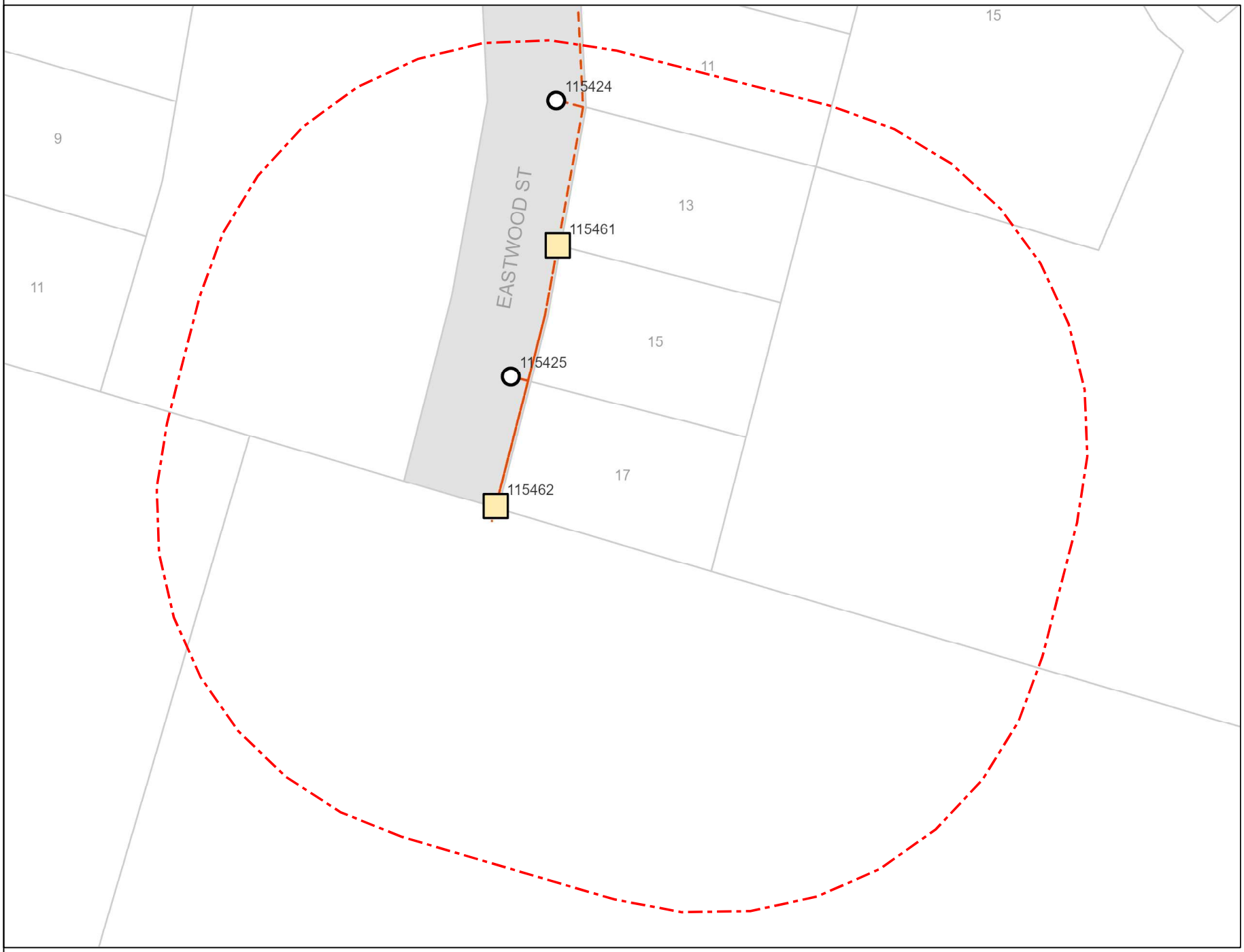

ERGON ENERGY NETWORK

BYDA

Sequence: 280881026
Date: 14/10/2026

Scale: 1:500
Tile No: **1**

LEGEND

- Substation
- Cable Marker
- Pit
- Pole
- Pillar
- LV Cable (up to 1kV)
- HV Cable (1kV – <33kV)
- HV Cable (33kV and over)
- Pit Boundary
- Planned Work Area

AS5488 Category "D" Plan

N
W E
S

DISCLAIMER: While reasonable measures have been taken to ensure the accuracy of the information contained in this plan response, neither Ergon Energy Network nor Pelican Corp shall have any liability whatsoever in relation to any loss, damage, cost or expense arising from the use of this plan response or the information contained in it or the completeness or accuracy of such information. Use of such information is subject to and constitutes acceptance of these terms.

This output provides details of the ERGON ENERGY NETWORK electrical network. As variations may exist no responsibility is incurred by ERGON ENERGY NETWORK for the accuracy or completeness of the information provided. Exact positions of cables and electrical connectivity should be confirmed on site.

Plans generated 14/10/2026 by Pelicancorp TicketAccess Software | www.pelicancorp.com

Docusign Envelope ID: 513AB34D-3866-8133-803F-F173AF5DE1E5

LEGEND

nbn™

34	Parcel and the location
5	Pit with size "5"
2E	Power Pit with size "2E". Valid PIT Size: e.g. 2E, 5E, 6E, 8E, 9E, E, null.
	Manhole
	Pillar
2 PO – T- 25.0m P40 – 20.0m 5 — 9	Cable count of trench is 2. One "Other size" PVC conduit (PO) owned by Telstra (-T-), between pits of sizes, "5" and "9" are 25.0m apart. One 40mm PVC conduit (P40) owned by NBN, between pits of sizes, "5" and "9" are 20.0m apart.
2 10.0m 5 — 9	2 Direct buried cables between pits of sizes ,"5" and "9" are 10.0m apart.
5 — 9	Trench containing any INSERVICE/CONSTRUCTED (Copper/RF/Fibre) cables.
5 — 9	Trench containing only DESIGNED/PLANNED (Copper/RF/Fibre/Power) cables.
5 — 9	Trench containing any INSERVICE/CONSTRUCTED (Power) cables.
BROADWAY ST	Road and the street name "Broadway ST"
Scale	0 20 40 60 Meters 1:2000 1 cm equals 20 m

Docusign Envelope ID: 513AB34D-3866-8133-803F-F173AF5DE1E5

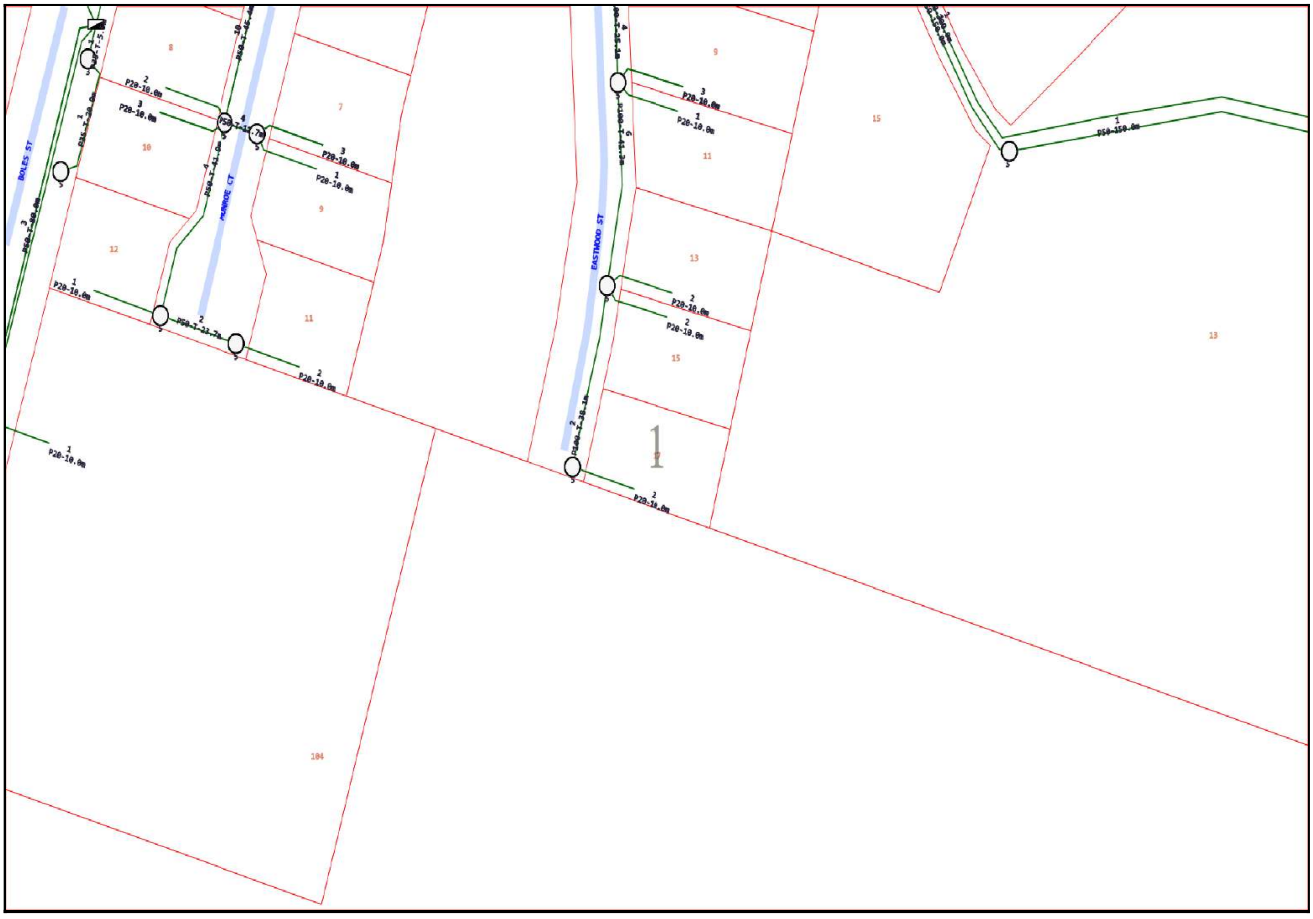

Emergency Contacts

You must immediately report any damage to the **nbn™** network that you are/become aware of. Notification may be by telephone - 1800 626 329.

Cable Plan

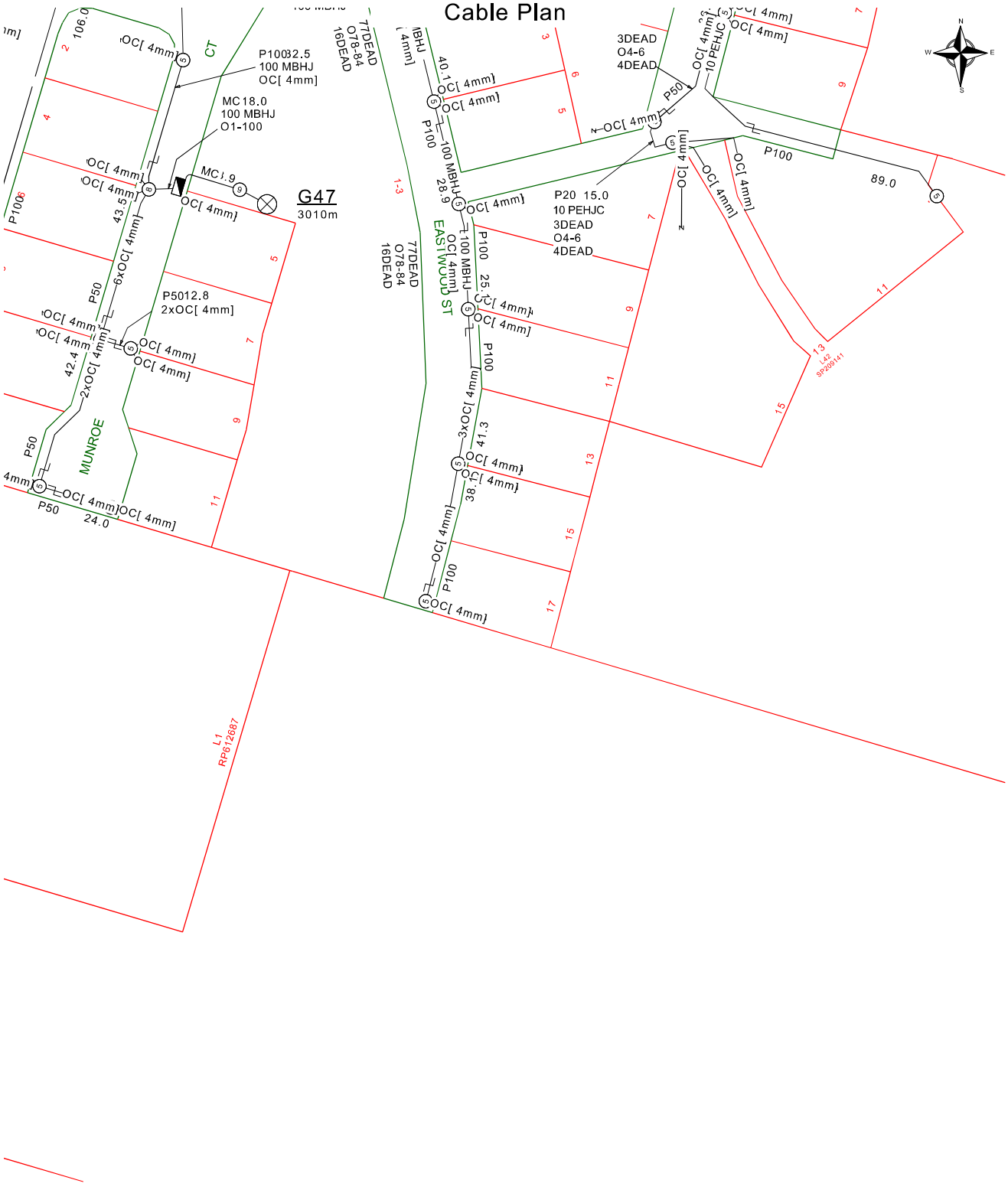

Report Damage:https://service.telstra.com.au/customer/general/forms/report-damage-to-telstra-c Ph - 13 22 03 Email - Telstra.Plans@team.telstra.com Planned Services - ph 1800 653 935 (AEST bus hrs only) General Enquiries	Sequence Number: 280881029
TELSTRA LIMITED A.C.N. 086 174 781	CAUTION: Fibre optic and/ or major network present in plot area. Please read the Duty of Care and contact InfraCo Plan Services should you require any assistance.
Generated On 14/10/2026 10:24:50	

The above plan must be viewed in conjunction with the Mains Cable Plan on the following page

WARNING
Telstra plans and location information conform to Quality Level "D" of the Australian Standard AS 5488-Classification of Subsurface Utility Information.
As such,Telstra supplied location information is indicative only.Spatial accuracy is not applicable to Quality Level D.
Refer to AS 5488 for further details. The exact position of Telstra assets can only be validated by physically exposing it.
Telstra does not warrant or hold out that its plans are accurate and accepts no responsibility for any inaccuracy.
Further on site investigation is required to validate the exact location of Telstra plant prior to commencing construction work.
A Certified Locating Organisation is an essential part of the process to validate the exact location of Telstra assets and to ensure the asset is protected during construction works.

See the Steps- Telstra Duty of Care that was provided in the email response.

Docusign Envelope ID: 513AB34D-3866-8133-803F-F173AF5DE1E5

Mains Cable Plan

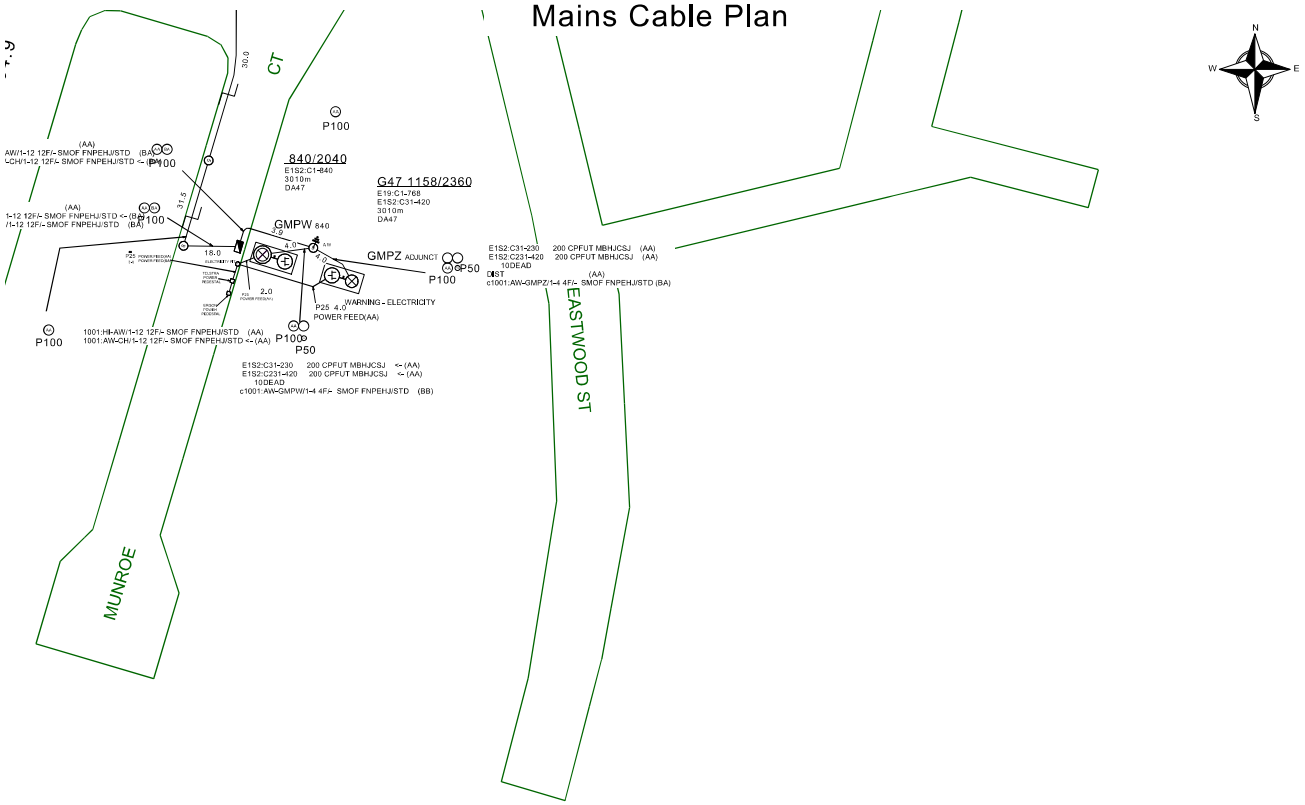

M 101:CG-CH/1-12 12F/- SMOF FNPEHJ/STD (AA)
50 1001:AW-CH/1-12 12F/- SMOF FNPEHJ/STD (AA)
2xOC (AA)

Report Damage:https://service.telstra.com.au/customer/general/forms/report-damage-to-telstra-c Ph - 13 22 03 Email - Telstra.Plans@team.telstra.com Planned Services - ph 1800 653 935 (AEST bus hrs only) General Enquiries	Sequence Number: 280881029
TELSTRA LIMITED A.C.N. 086 174 781	CAUTION: Fibre optic and/ or major network present in plot area. Please read the Duty of Care and contact InfraCo Plan Services should you require any assistance.
Generated On 14/10/2026 10:24:51	

The above plan must be viewed in conjunction with the Mains Cable Plan on the following page

WARNING
Telstra plans and location information conform to Quality Level "D" of the Australian Standard AS 5488-Classification of Subsurface Utility Information.
As such,Telstra supplied location information is indicative only.Spatial accuracy is not applicable to Quality Level D.
Refer to AS 5488 for further details. The exact position of Telstra assets can only be validated by physically exposing it.
Telstra does not warrant or hold out that its plans are accurate and accepts no responsibility for any inaccuracy.
Further on site investigation is required to validate the exact location of Telstra plant prior to commencing construction work.
A Certified Locating Organisation is an essential part of the process to validate the exact location of Telstra assets and to ensure the asset is protected during construction works.

See the Steps- Telstra Duty of Care that was provided in the email response.

Docusign Envelope ID: 513AB34D-3866-8133-803F-F173AF5DE1E5

Docusign Envelope ID: 513AB34D-3866-8133-803F-F173AF5DE1E5

LEGEND

Leadin terminates at a Customer Address	Cable Jointing Pit Number / Letter indicating Pit type/size
Exchange Major Cable Present	Elevated Joint (above ground joint on buried cable)
Pillar / Cabinet Above ground Free Standing	Telstra Plant in shared Utility trench
Above ground Complex Equipment Please note: Powered by 240v electricity	Aerial cable / or cable on wall
OC — Other Carrier Telecommunication Cable/ Asset. Not Telstra Owned	Aerial cable (attached to joint use Pole e.g., Power Pole)
DIST — Distribution cables in Main Cable Ducts	Marker Post Installed
MC — Main Cable ducts on a Distribution Plan	Buried Transponder
Blocked or Damaged Duct	Marker Post & Transponder
Footway Access Chamber (can vary between 1-lid to 12-lid	Optical Fibre Cable Direct Buried
NBN Pillar	Direct Buried Cable
Third Party Owned Network Non-Telstra	nbn owned network

P100 — Single to Multiple Round Conduit Configurations 1,2,4,9 respectively
(attached text denotes conduit type and size)

E85 — Multiple Square Conduit configurations 2,4,6 respectively
(attached text denotes conduit type and size)

Some examples of conduit type and size:

A - Asbestos cement, P - PVC / Plastic, C - Concrete,
GI - Galvanised Iron, E - Earthenware
Conduit sizes nominally range from 20mm to 100mm
P50 50mm PVC conduit
P100 100mm PVC conduit
A100 100mm asbestos cement conduit

Some Examples of how to read Telstra Plans

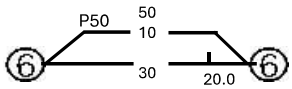

One 50mm PVC conduit (P50) containing a 50-pair and a 10-pair cable between two 6 pits. approximately 20.0m apart, with a direct buried 30-pair cable along the same route.

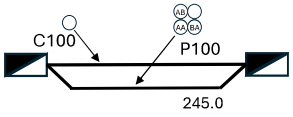

Two separate conduit runs between two footway access chambers (manholes) approximately 245m apart A nest of four 100mm PVC conduits (P100) containing assorted cables in three ducts (one being empty) and one empty 100mm concrete duct (C100) along the same route.

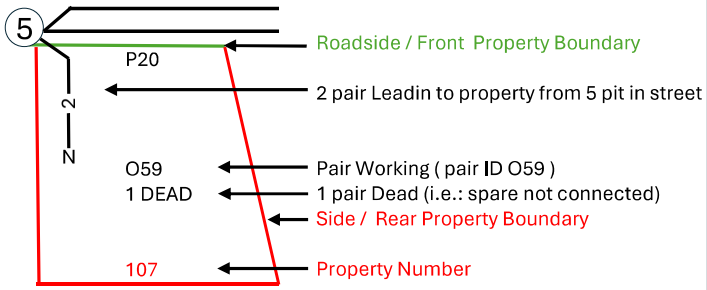

The 5 Ps of Safe Excavation

https://www.byda.com.au/before-you-dig/best-practice-guides/

Plan

Plan your job. Use the BYDA service at least one day before your job is due to begin, and ensure you have the correct plans and information required to carry out a safe project.

Prepare

Prepare by communicating with asset owners if you need assistance. Look for clues onsite. Engage a Certified Locator.

Pothole

Potholing is physically sighting the asset by hand digging or hydro vacuum extraction.

Protect

Protecting and supporting the exposed infrastructure is the responsibility of the excavator. Always erect safety barriers in areas of risk and enforce exclusion zones.

Proceed

Only proceed with your excavation work after planning, preparing, potholing (unless prohibited), and having protective measures in place.

Docusign Envelope ID: 513AB34D-3866-8133-803F-F173AF5DE1E5

QUEENSLAND GOVERNMENT

Department of Transport and Main Roads

Property Search - Advice to Applicant

Property Search reference: 1057728 Date: 27/10/2026

Search Request reference: 211995731

Applicant details

Applicant: SDS Admin

SDSadmin@deepbluecompany.com.au

Buyer: not known not known

Search response:

Your request for a property search on Lot 23 on Plan SP206871 at 17 EASTWOOD ST, WEST GLADSTONE QLD 4680 has been processed.

At this point in time the Department of Transport and Main Roads has no land requirement from the specified property.

Note:

1. Development proposed on this property may require approval under the Planning Act. This may include referral to State Assessment and Referral Agency for assessment of the impact to state transport corridors and infrastructure.
2. New or changed access between this property and a state transport corridor will require approval under the Transport Infrastructure Act.
3. To see what other State Government planning has been identified in your area, please refer to the online DA Mapping system. Refer to the State Transport and Infrastructure interests under the SARA layers to identify what interests TMR has in your locality. https://sppims-dams.dsdilgp.qld.gov.au/dams/
4. Any properties located in proximity to a current or future State transport corridor may be affected by noise. For existing corridors, refer to the online SPP interactive mapping system. Select the Information Purposes and refer to the Transport Infrastructure. If the property is located in a mandatory transport noise corridor, then Mandatory Part 4.4 of the Queensland Development Code will apply. https://sppims-dams.dsdilgp.qld.gov.au/spp/

Disclaimer:

Any information supplied by this Department of Transport and Main Roads' (TMR) property search is provided on the basis that you will use your own judgement to independently evaluate, assess and verify the information's completeness, suitability, purpose and usefulness.

Without limitation, TMR is under no liability for any negligence, claim, loss or damage (including consequential or indirect loss or lost time, profits, savings, contracts, revenue, interest, business opportunities, goodwill or damage to reputation) however caused (whether by negligence or otherwise) that may be suffered or incurred or that may arise directly or indirectly out of any act or omission on its part in connection with the use and reliance upon, and the provision of this property search, including loss or damage caused by any delays in providing this property search to the party who requested the information or any errors, misdescriptions, incompleteness and inaccuracies in the information. TMR excludes all warranties, representations, terms, conditions and undertaking in respect of the completeness, quality, accuracy, suitability or fitness of the information contained in this property search for your purpose. You acknowledge that the information provided is indicative only and may be subject to change.

Privacy Statement:

The personal information collected on this property search is required to enable TMR to communicate with you regarding your enquiry. The information recorded will not be disclosed to a third party without your consent or unless required or authorised to do so by law.

Docusign Envelope ID: 513AB34D-3866-8133-803F-F173AF5DE1E5

Department of the Environment, Tourism, Science and Innovation (DETSI)
ABN 46 640 294 485
GPO Box 2454, Brisbane QLD 4001, AUSTRALIA
www.detsi.qld.gov.au

SEARCH RESPONSE
ENVIRONMENTAL MANAGEMENT REGISTER (EMR)
CONTAMINATED LAND REGISTER (CLR)

InfoTrack PTY LTD
PO Box 10314, Adelaide Street
Brisbane QLD 4001

Transaction ID: 51230192 EMR Site Id: 27 October 2026
Cheque Number:
Client Reference:

This response relates to a search request received for the site:
Lot: 23 Plan: SP206871
17 EASTWOOD ST
WEST GLADSTONE

EMR RESULT

The above site is NOT included on the Environmental Management Register.

CLR RESULT

The above site is NOT included on the Contaminated Land Register.

ADDITIONAL ADVICE

All search responses include particulars of land listed in the EMR/CLR when the search was generated.
The EMR/CLR does NOT include:-

1. land which is contaminated land (or a complete list of contamination) if DETSI has not been notified
2. land on which a notifiable activity is being or has been undertaken (or a complete list of activities) if DETSI has not been notified

If you have any queries in relation to this search please email emr.clr.registry@detsi.qld.gov.au

Administering Authority